



**Doug Allen**  
Biologist, Midland  
Researches mosquito born disease and maps their distribution. Uses Collector and Survey123 for field collection.



**Laura Anderson**  
Lead Power System Planner, Bay City  
GIS/CAD lead for Bay City Electric Department. Oversees engineering and dispatch entities.



**Rosemary Anger**  
Property Specialist, Lansing  
Omitted property specialist who helps assessors and taxpayers take care of assessment gaps and overlaps.



**Chris Bessert**  
GIS Coordinator, Kalamazoo  
Coordinates all aspects and uses for GIS across all county departments.




**Joelle Boudreau**  
GIS Mosquito Control Technician/Clerk, Midland  
Uses GIS for the control of mosquitoes in Midland County.




**Kristy Brandt**  
Supervisor, Bay City  
Supervises seasonal technicians as they monitor and treat mosquito breeding habitat. Maps treatment routes and habitats.



**Jason Brown**  
President/CEO, Iron Mountain  
Manages a GIS software and solutions organization that specializes in an array of field services and software solutions.



**Chris Cantrell**  
IT/GIS Director, Midland  
Oversees a staff of five on all IT and GIS services for the Midland community.



**John Esch**  
Geology Specialist, Lansing  
Michigan geology, hydrogeology, geologic mapping, GIS, LiDAR.



**Nate Fazer**  
GIS Technician, Midland  
Develop and maintain GIS data, infrastructure, and software for Midland County.



**Trevor Floyd**  
GIS Analyst, St. Clair County  
Working to expand the use of spatial/relational database applications within the local government sector.



**Kray Freestone**  
GIS Technician, Kalamazoo  
Create, manage and analyze GIS data. Produce static and web maps as well as automating GIS processes via Python.



**Andrew Hartwick**  
Owner of Anderwyde, LLC Kalamazoo  
GIS consulting for various public utilities and private service providers.



**Charley Hickman**  
USGS Geographer, Columbus, OH  
Statewide 3D Elevation Program for Michigan. National mapping includes spatial data standards, data models and framework data.



**Austin Himmelein**  
GIS Transportation Planner, Lansing  
Manages Michigan's HPMS data and technical lead for the MIRE FDE Project.



**Ray Johnson**  
Planner/Zoning Administrator Mt. Pleasant  
Ensures positive and smart development. Administers, enforces and supports the area.



**Dona Kahgee**  
House Numbering Administrator GIS Data Specialist, Petoskey  
Assigning addresses, process property splits/combinations, and research problem areas.



**Darcia Little**  
GIS Specialist for the Department of Military Affairs, Camp Grayling  
Environmental data acquisition and mapping.



**Jeremy Lowell**  
Bay County Environmental Affairs/Gypsy Moth Suppression, Implement ArcGIS and Collector to monitor, trap, treat and educate on invasive species.



**Brandon Lambrix**  
Transportation Planner GIS Unit, Lansing  
Map creation, GIS Training Administrator, Workflow Manager, technical support for MDOT.



**Allison Langworthy**  
GIS Technician/Secretary, Big Rapids  
Manage parcel layer, answer queries regarding GIS and Equalization, produce maps.



**Joyce McLaughlin**  
Office Manager, Midland  
Creates maps and manages data using ArcGIS Pro and ArcGIS Online Apps used by the mosquito control field and office staff.



**William Munsell**  
GIS Programmer, Kalamazoo  
Programming, Automation, and Development of general to complex GIS workflows, tools, and applications.



**Mike Reynolds**  
LRS Expert, Lansing  
Manages Michigan's road network system through Learning Record Stores, a data store system serving.



**Ryan Miller**  
GIS Manager, Kalamazoo  
Business development, staff development, and project management.




**Alanna Mingay**  
GIS Technician, Upper Peninsula  
Provides technical GIS support and works with ArcGIS online and FEMA Hazard Mitigation Plans for Western UP.



**Jeff Schmidt**  
Resource Specialist, Lansing  
All things GIS, portal development, custom JavaScript development, incident/fire GIS mapping.




**Ryan Smith**  
GIS Technician/Transportation Planner, Bay City  
Maintains Emergency Services data and other County GIS data. drafts federally required plans.



**Chelsea Robinson**  
GIS Technician, Marshall  
Collect spatial data for all county departments and create visuals for them to share with the public.



**Ashley Rockefeller**  
GIS Technician, Midland  
Manages GIS data, creates and updates maps for internal and public uses. Manages seasonal technicians.



**Alicia Wallace**  
Gypsy Moth Program Coordinator, Bay City  
Implements all aspects of the gypsy moth suppression program, and invasive species.



**Ulrika Zay**  
Outreach Analyst, Lansing  
Responsible for conducting administrative assignments and outreach efforts to foster cross-boundary relationships.



**Brent Thelen**  
GIS Manager, Marshall  
Coordinate and manage the collection and use of Calhoun County's spatial assets.



**Jeroen Wagendorp**  
Professor of Geography and Planning at GVSU, Allendale  
Capacity building and institutionalization of Geography into local governments.



**Ulrika Zay**  
Outreach Analyst, Lansing  
Responsible for conducting administrative assignments and outreach efforts to foster cross-boundary relationships.

# Your FUTURE with GIS!!